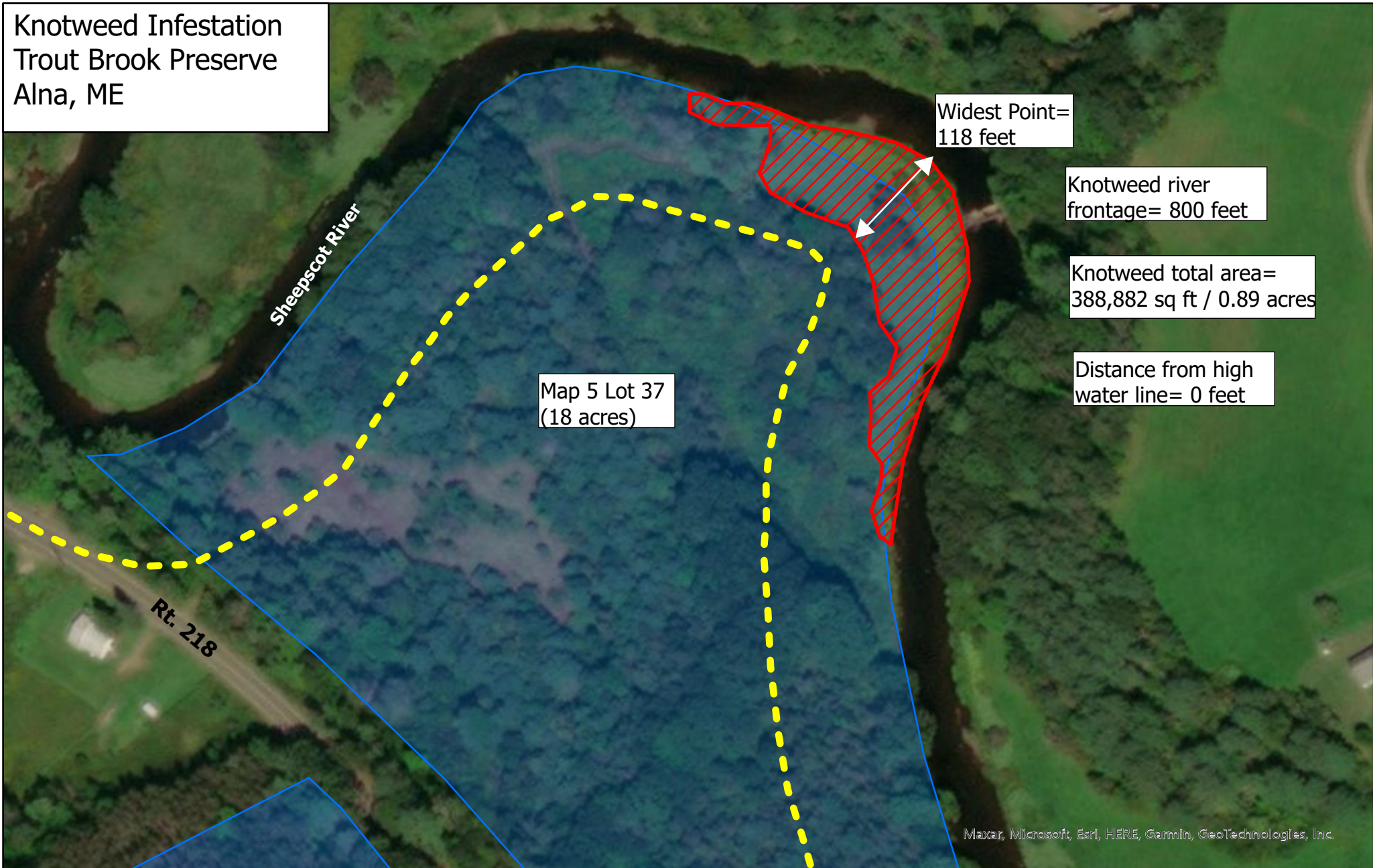


Knotweed Infestation
Trout Brook Preserve
Alna, ME



Map 5 Lot 37
(18 acres)

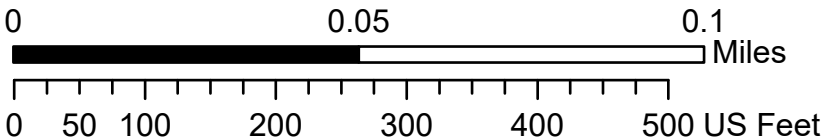
Widest Point=
118 feet

Knotweed river
frontage= 800 feet




Knotweed total area=
388,882 sq ft / 0.89 acres

Distance from high
water line= 0 feet

Maxar, Microsoft, Esri, HERE, Garmin, GeoTechnologies, Inc.



Center: 69.6186°W 44.1094°N

-  Knotweed Infestation
-  Property Bounds
-  Resource Protection Zone (150ft setback)

Map by I. Curtis May 2022
Data Sources: ESRI World Imagery (ESRI);
BWH Dataset (MNAP);
Alna Town Parcels (MEGIS)